



LEARN MORE



## RANGER-U120<sup>23</sup>

The **RANGER-U120<sup>23</sup>** is an airborne laser scanner with an impressive combination of weight, range, accuracy and pulse rate. It is equipped with a unique forward and rear looking FOV designed to minimize laser shadowing and provide geometry on complex vertical structures on a single pass. With its wide field of view of 100 degrees and an extremely fast pulse repetition rate of up to 2400kHz, the **RANGER-U120<sup>23</sup>** is perfectly suited for high point density corridor mapping applications such as power line, railway track and pipeline inspection.

### FEATURES

- Modular and upgradable for maximum project flexibility, supporting single/dual RGB, and multispectral cameras
- Easily mountable to unmanned platforms (UAVs) and to helicopters, gyrocopters, and other small manned aircrafts
- Operating flight altitude up to 720 m / 2,350 ft
- Scan speed up to 400 lines/second
- 3 faceted mirror (-10, 0, +10°) creates a virtual multilaser for improved mapping of vertical surfaces

### QUICK SPECS

#### ABSOLUTE ACCURACY

25-50 mm @ 350 m range

#### PP ATTITUDE HEADING RMS ERROR

0.010° / 0.019° IMU options

#### WEIGHT (including AIR NavBox)

3 kg / 6.5 lbs

#### LASER RANGE

760 m @ 20% reflectivity

#### SCAN RATE

2400 kHz, up to 15 returns

### PLATFORM

\* Without Accessories

OVERALL DIMENSIONS*	24.2 x 11.7 x 21.5 cm
OPERATING VOLTAGE	14 - 28 VDC
POWER CONSUMPTION*	60 W typical
OPERATING TEMPERATURE	0° - 40° C / 32° - 104° F
WEIGHT*	3 kg / 6.5 lbs approx


### LiDAR SENSOR

LASER PROPERTIES	1550 nm
RANGE MIN	5 m
MAX EFFECTIVE MEASUREMENT RATE	up to 2,000,000 meas./sec
HORIZONTAL FIELD OF VIEW	100°
ACCURACY	10 mm
PRECISION	5 mm
LASER BEAM DIVERGENCE	0.4 mrad
LASER BEAM FOOTPRINT (Gaussian Beam Definition)	40 mm @ 100 m, 200 mm @ 500 m, 400 mm @ 1000 m
MAX MEASURING RANGE P 20% (P 60%)	760 m (1260 m)
PROTECTION CLASS	IP64 dust and splash-proof
WEIGHT	2.0 kg approx
POWER CONSUMPTION	45 W typical

### APPLICATIONS

- UTILITIES MAPPING
- RAILWAY TRACK MAPPING
- AGRICULTURE & FORESTRY MONITORING
- OPEN PIT MINING OPERATIONS
- GENERAL MAPPING

## RANGER-U120<sup>23</sup> DIMENSIONS (mm)

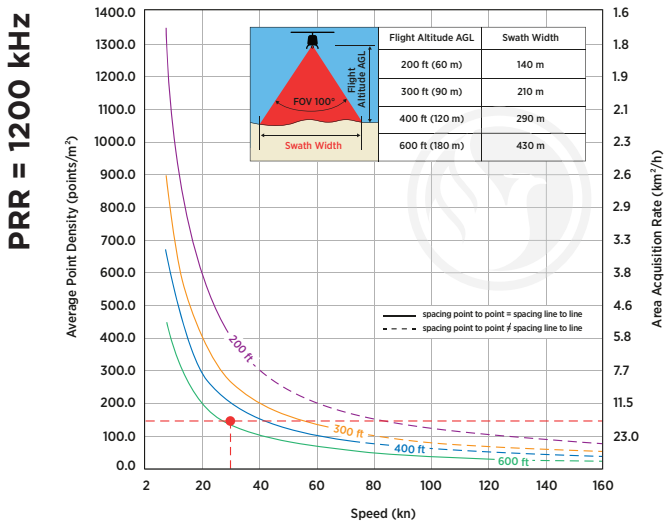


## RANGE MEASUREMENT PERFORMANCE

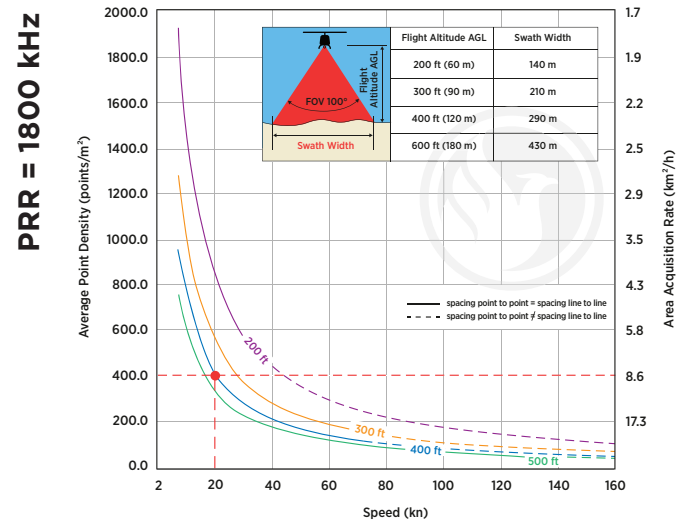
Laser Pulse Repetition Rate PRR <sup>1)</sup>	150 kHz	300 kHz	600 kHz	1200 kHz	1800 kHz	2400 kHz
Max. Measuring Range <sup>2) 3)</sup> natural targets $\rho \geq 20\%$ natural targets $\rho \geq 60\%$ natural targets $\rho \geq 80\%$	760 m	550 m	400 m	280 m	230 m	200 m
	1260 m	920 m	670 m	480 m	400 m	350 m
	1430 m	1050 m	760 m	550 m	450 m	400 m
Max. Operating Flight Altitude AGL <sup>2) 4)</sup> @ $\rho \geq 20\%$ @ $\rho \geq 60\%$	440 m (1450 ft)	320 m (1050 ft)	230 m (750 ft)	160 m (550 ft)	130 m (450 ft)	110 m (360 ft)
	720 m (2350 ft)	530 m (1750 ft)	380 m (1250 ft)	280 m (900 ft)	230 m (750 ft)	200 m (650 ft)
Max. Number of Targets per Pulse <sup>5)</sup>	15	15	15	8	5	5

- 1) Rounded average PRR.
- 2) Typical values for average conditions and average ambient brightness. In bright sunlight, the max. range is shorter than under an overcast sky.
- 3) The maximum range is specified for flat targets with size in excess of the laser beam diameter, perpendicular angle of incidence, and for atmospheric visibility of 23 km. Range ambiguities have to be resolved by multiple-time-around processing.
- 4) Effective FOV 100°, additional roll angle  $\pm 5^\circ$ .
- 5) If the laser beam hits, in part, more than one target, the laser's pulse power is split accordingly. Thus the achievable range is reduced.

## MAX MEASUREMENT RANGE & POINT DENSITY RANGER-U120<sup>23</sup>



EXAMPLE RANGER-U120<sup>23</sup> at 1,200,000 pulses/sec, laser power level 100% Altitude = 600 ft AGL, Speed 30 kn  
**RESULTING POINT DENSITY 150 pts/m<sup>2</sup>**



EXAMPLE RANGER-U120<sup>23</sup> at 1,800,000 pulses/sec, laser power level 100%, Altitude = 400 ft AGL, Speed 20 kn  
**RESULTING POINT DENSITY 400 pts/m<sup>2</sup>**

## RANGER-U120<sup>23</sup> CAMERA OPTIONS



A6k-A Lite



61MP A7R4-Lite



PhaseOne iXM-100



EXPLORE A PHOENIX LiDAR SYSTEM FOR YOUR TEAM, CONTACT US!

PhoenixLiDAR.com • sales@phoenixlidar.com • USA +1.323.577.3366