




LEARN MORE



QUICK SPECS

ABSOLUTE ACCURACY

1.5 - 3.0 cm RMSEz @ 120 m Range ⁽¹⁾⁽²⁾⁽⁴⁾

PP ATTITUDE HEADING RMS ERROR

0.022° / 0.006° IMU options

WEIGHT

4.15 kg / 9.15 lbs

LASER RANGE

1,000 m @ 20% reflectivity, 50 kHz

SCAN RATE

1,500 kHz pulse rate up to 15 returns

RANGER-LR²² LITE

The **RANGER-LR²² LITE** is the new lighter Long Range system configuration of our RANGER Series. Designed for the most demanding mapping applications, the **RANGER-LR²² LITE** is the ultimate combination of high density, long range LiDAR with a powerful 1,550 nm laser and up to 15 returns that penetrate dense vegetation at high speeds and altitudes in large scan regions. This system is available UAV, manned aircraft, mobile, VTOL and backpack configurations.

FEATURES

- High versatility payload designed with flexible mounting options
- Survey-grade (cm-level) accuracy with outstanding range capabilities for high altitude and high speed missions
- Imaging Upgrades: High-Res RGB, Thermal, Hyperspectral, and Panoramic cameras.

PLATFORM

* Without Accessories

OVERALL DIMENSIONS*	23.5 x 18.0 x 18.7 cm
OPERATING VOLTAGE	14 - 28 VDC
POWER CONSUMPTION*	75 W typical
OPERATING TEMPERATURE	0° - 40° C / 32° - 104° F
WEIGHT*	4.15 kg / 9.15 lbs

LiDAR SENSOR

LASER PROPERTIES	1550 nm Class 1 (eye safe)
RANGE MIN	1.5 m at 1 MHz PRR
RANGE MAX	1,000 m at 20% reflectivity, 50 kHz PRR
MAX EFFECTIVE MEASUREMENT RATE	1,500 kHz
HORIZONTAL FIELD OF VIEW	360°
ACCURACY	15 mm one Sigma @ 150 m
SENSOR CLASSIFICATION	IP64
WEIGHT	3.5 kg w/o fan
POWER CONSUMPTION	65 W typical

APPLICATIONS

- OIL & GAS SURVEYING
- UTILITIES MAPPING
- RAILWAY TRACK MAPPING
- AGRICULTURE AND FORESTRY MONITORING
- CONSTRUCTION SITE SURVEYING
- OPEN PIT MINING OPERATIONS
- GENERAL MAPPING

NAVIGATION SYSTEM

CONSTELLATION SUPPORT	GPS + GLONASS + BEIDOU + GALILEO
SUPPORT ALIGNMENT	Static, Kinematic, Dual-Antenna
OPERATION MODES	Real-time, Post-processing optional
ACCURACY POSITION	1 cm + 1 ppm RMS horizontal
PP ATTITUDE HEADING RMS ERROR	0.022° to 0.006° IMU options


(1) Approximate values based on PLS test condition.

(2) Using a 90° downward field of view.

(3) Range of elevation values on flat surfaces with >20% reflectivity at the laser's wavelength.

(4) Expected RMSEz when following the PLS recommended acquisition & processing workflow and ASPRS check point guidelines.

RANGER-LR²² LITE DIMENSIONS



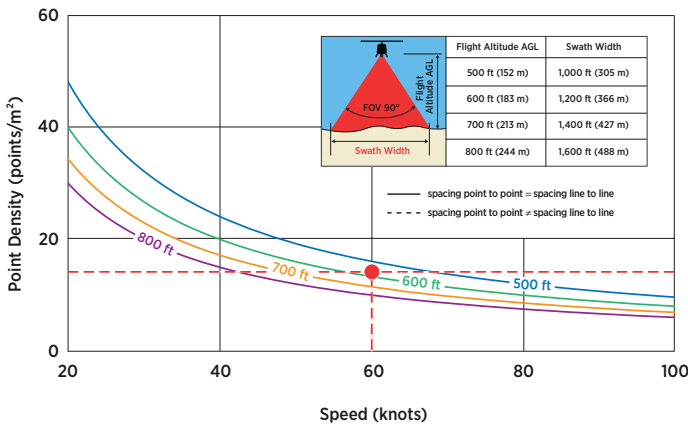
RANGE-LR²² LITE MEASUREMENT PERFORMANCE

Laser Pulse Repetition Rate PRR ^{1) 5)}	50 kHz	200 kHz	400 kHz	600 kHz	800 kHz	1200 kHz	1500 kHz
Max. Measuring Range ^{3) 4)} natural targets $\rho \geq 20\%$ natural targets $\rho \geq 60\%$ natural targets $\rho \geq 80\%$	1000 m	600 m	435 m	355 m	310 m	255 m	230 m
	1630 m	1000 m	730 m	600 m	525 m	435m	390 m
	1845 m	1140 m	830 m	690 m	600 m	500 m	445 m
Max. Operating Flight Altitude AGL ^{2) 5)} @ $\rho \geq 20\%$ @ $\rho \geq 60\%$	640 m (2110 ft)	390 m (1270 ft)	280 m (920 ft)	230 m (750 ft)	200 m (650 ft)	160 m (540 ft)	150 m (490 ft)
	1050 m	640 m	470 m	390 m	340 m	280 m	250 m
	(3440 ft)	(2110 ft)	(1540 ft)	(1270 ft)	(1100 ft)	(920 ft)	(820 ft)
Max. Number of Targets per Pulse ⁶⁾	15	15	15	15	11	7	5

- 1) Rounded values.
- 2) Setting of intermediate PRR values possible.
- 3) Typical values for average conditions. Maximum range is specified for flat targets with size in excess of the laser beam diameter, perpendicular angle of incidence, and for atmospheric visibility of 23 km. In bright sunlight, the max range is shorter than under overcast sky.
- 4) Ambiguity to be resolved by post-processing.
- 5) Flat terrain assumed, scan angle $\pm 45^\circ$ FOV.
- 6) If more than one target is hit, the total laser transmitter power is split and, accordingly, the achievable range is reduced.

MAX MEASUREMENT RANGE & POINT DENSITY RANGER-LR²² LITE

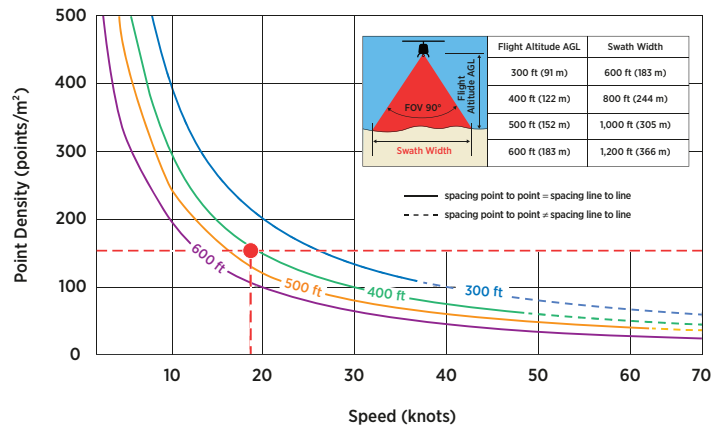
PRR = 600 kHz



EXAMPLE RANGER-LR²² LITE at 600 k pulses/sec
Range to target = 150 m, speed 60 kn

RESULTING POINT DENSITY **16 pts/m²**

PRR = 1500 kHz



EXAMPLE Ranger-LR²² LITE at 1,500k pulses/sec
Flying height AGL = 122 m, speed 6 m/sec (19 knots)

RESULTING POINT DENSITY **150 pts/m²**

RANGER-LR²² CAMERA ACCESSORIES



PhaseOne iXM-100



61MP A7R4-Lite



360° Mobile Camera



EXPLORE A PHOENIX LiDAR SYSTEM FOR YOUR TEAM, CONTACT US!

PhoenixLiDAR.com • sales@phoenixlidar.com • USA +1.323.577.3366